

## Phytogeographical and biological spectrum of vascular flora as an indicator of ecological changes following clear-cutting in Eastern Serbian beech forest sites

Branka PAVLOVIĆ<sup>1\*</sup>, Violeta BABIĆ<sup>2</sup>, Snežana STAJIĆ<sup>1</sup>,  
Zoran PODUŠKA<sup>1</sup>, Ljubinko RAKONJAC<sup>1</sup>, Marina VUKIN<sup>3</sup>,  
Vlado ČOKEŠA<sup>1</sup>

<sup>1</sup>Institute of Forestry, 3 Kneza Višeslava, 11030, Belgrade, Serbia; [brankas700@gmail.com](mailto:brankas700@gmail.com) (\*corresponding author);  
[snezanastajic@yahoo.com](mailto:snezanastajic@yahoo.com); [zoran.poduska@gmail.com](mailto:zoran.poduska@gmail.com); [ljrakonjac@yahoo.com](mailto:ljrakonjac@yahoo.com); [vlado.cokesa@gmail.com](mailto:vlado.cokesa@gmail.com)

<sup>2</sup>University of Belgrade, Faculty of Forestry, 1 Kneza Višeslava, 11030 Belgrade, Serbia; [violeta.babic@sfb.bg.ac.rs](mailto:violeta.babic@sfb.bg.ac.rs)

<sup>3</sup>Futura - Belgrade Metropolitan University, Faculty of Applied Ecology, 83a Požeška, 11000 Belgrade, Serbia; [marina.vukin@futura.edu.rs](mailto:marina.vukin@futura.edu.rs)

### Abstract

Extreme weather events caused considerable harm to the forest ecosystems in Eastern Serbia over a few hard winters, resulting in widespread ice breaks and ice uprooting. Certain forest stands were severely impacted during the winter of 2014-2015, necessitating clear-cutting measures. This research was conducted in the Timok forest area, through examination of the floristic composition in areas subjected to clear-cutting, including natural beech forests and artificially established conifer stands within beech sites (*Helleboro odori-Fagetum moesiaca*). A phytogeographical and bioecological analysis was conducted five years after clear-cutting. Changes in ecosystems were assessed by analysing the spectra of area-types and plant life forms, with comparisons drawn to the “Vinatovača” old-growth forest, situated in the submontane beech forest of Eastern Serbia. Descriptive analysis of the phytogeographical and bioecological spectra of vascular flora, alongside multinomial correspondence analysis, revealed an increased presence of species from Eurasian, Mediterranean-sub-Mediterranean, and Pontic area-types, as well as hemicryptophytic, phanerophytic, and therophytic life forms in the clear-cut areas. In contrast, the old-growth forest was colonised by species of Central European and Holarctic area-types, along with geophytic life forms. These findings suggest a shift towards xerothermic microclimates in the clear-cut areas and the stronger influence of the continental climate of Eastern Serbia with its extremes on deforested areas, as well as on the processes of forest ecosystem degradation.

**Keywords:** clear-cutting; ice breaks and ice uproots; life forms spectrum and phytogeographical spectrum; Serbia; vascular flora

## Introduction

During the winter of 2014-2015, forest ecosystems and infrastructure facilities within the broader region of Eastern Serbia suffered extensive damage due to extreme weather conditions. Depending on the vegetation types and orographic conditions, the damage in the form of ice breaks and ice uproots varied in intensity. According to the rehabilitation plan, artificially established conifer stands within beech sites were almost completely devastated, while natural stands suffered partial to complete damage. (Pavlović *et al.*, 2023). According to Baković *et al.* (2015), significant damage occurred in the Timok, Morava, North Kučaj, Rasina, and South Kučaj forest areas. The extreme weather disaster particularly affected two forest areas – Moravsko and Timočko, necessitating clear-cutting on approximately 2,000 hectares of heavily affected stands (Pavlović *et al.*, 2022). In February 2014, an ice storm in the Gorski Kotar region caused extensive damage, affecting 43,025 hectares of state-owned forests, including Risnjak National Park, and 9,723 hectares of private forests. The total volume of damaged timber was estimated at 4,269,077 m<sup>3</sup>.

Similarly, significant damage was reported in Slovenia, where the Slovenian Forest Service estimated the impact at 9,300,000 m<sup>3</sup> of timber, equivalent to €214,000,000 (Saje, 2014). Storms, including wind and snow, cause more than 50% of all forest damage in Europe. Snow and ice damage occurs every 1 to 10 years in different parts of Europe (Gardiner, 2014). Freezing rain in Europe typically occurs between November and February (Carrière *et al.*, 2000) with higher frequency in Central and Eastern Europe (typically 2–3 events annually) than in Northern Europe (typically 0.5–2 events annually) (Kämäräinen *et al.*, 2017). In many parts of Europe, ice storms are likely more common than reported (Bernstein *et al.*, 2009), since they are mostly of low intensity and cause no or minor damage (Klopčič *et al.*, 2020). The February 1994 storm produced heavy ice accumulations in northern Mississippi and caused severe damage across parts of nine states (Lott and Ross, 1994). This storm affected much timber, including damage to 1 500 000 ha of forest and heavy losses to urban trees and pecan orchards, marking it as the most destructive ice storm in Mississippi since 1931 (Irland, 2000).

The typical montane beech forest (*Helleboro odori-Fagetum moesiaca* Soo & Borhidi 1960) belongs to the subassociation of montane beech forests (*Helleboro odori-Fagenion moesiaca* Soo & Borhidi 1960). These forests occur at low elevations within the oak zone, predominantly influenced by orographic conditions, and within the belt of climate-regional beech and beech-fir forests of the *Fagion moesiaca* Blečić et Lakušić 1976 alliance. This association is widespread in Serbia, particularly in the Pannonian region, Šumadija, and eastern Serbia (Tomić *et al.*, 2017). Montane beech forests are conditioned by orographic and edaphic factors, typically occurring in the oak belt at (40) 250-600 (1000) meters above sea level, where they represent a stable vegetation stage (Cvijetićanin, 2003). This community is noted as typical of lower elevations in Serbia (Dzwonko *et al.*, 2000).

This study focuses on natural stands of submontane beech *Helleboro odori-Fagetum moesiaca* Soo & Borhidi 1960 (Tomić *et al.*, 2011) and artificially established stands within this forest community site, examining ecological changes in beech sites five years after clear-cutting in the Timok forest area.

The subject of this work is the ecological changes of beech habitats five years after clear felling, in the area of the "Timočki forest area". Spectra of flora elements and plant life forms can indicate these changes. Spontaneously settled plants, as indicators, indicate changes in ecological (primarily microclimatic and edaphic) conditions.

The goal of the research is to establish to what extent the habitat has been changed after clear cutting and what are the possibilities to regeneration the forest ecosystem on the cuttings as it was before the elemental weather disaster through the succession of vegetation in a natural way.

Following clear-cutting, artificial regeneration was undertaken in selected areas through planting of various species of broadleaved and coniferous trees, while other areas were left to undergo natural renewal. Upon revisiting these sites five years later, it was evident that artificial regeneration had achieved only limited

success, with spontaneous natural vegetation prevailing across most of the clear-cut areas. Spontaneously colonised plants serve as indicators of ecological changes, particularly in microclimatic and edaphic conditions.

## Materials and Methods

### *Study area*

To assess changes in forest ecosystems five years after clear-cutting, eight sample plots, each covering an area of 1000 m<sup>2</sup>, were established within beech sites of the Timok forest area. Sample plots are presented in Table 1.

**Table 1.** Study area with spatial data of sample plots (SP)

SP	MU	COMP./SEC	Coordinate	
			X	Y
1	Zaglavak I	28b	7616006	4836924
2	Tresibaba	46b	7600595	4815354
3	Šaška-Studena-Selačka Reka	40c	7612882	4840854
4	Šaška-Studena-Selačka Reka	25a	7612842	4844570
5	Čestobrodica	90g	7561912	4849575
6	Rtanj	29a	7575116	4847134
7	Rtanj	28c	7575688	4847047
8	Čestobrodica	100/1	7563705	4847579

Table 1 provides details regarding management units (MU) and compartments and sections (COMP/SECT) where sample plots (SP) were established. Each sample plot is presented with coordinates. Four sample plots were placed in areas that had natural stands before clear-cutting, while the remaining four were in areas where coniferous stands, primarily spruce, black pine, and white pine, had been artificially established within the beech sites. These coniferous cultures were approximately 40 years old.

The locations selected for the sample plots were well-suited for observing vegetation succession patterns and the potential for restoring the original indigenous forest stands.

### *Data collection and analysis*

Basic ecological conditions were defined within the sample plots, and phytosociological surveys were conducted employing a sampling methodology to provide an overview of the floristic composition in areas affected by clear-cutting. The analysis of floristic composition was carried out across various stand types, categorised based on the conservation status of the forest ecosystem (old-growth beech forest – clear-cut natural beech forest – clear-cut artificially established stands within beech sites), as well as across different bedrocks (limestone and silicate rocks). Due to the absence of phytocoenology surveys in the same areas before clear-cutting, the obtained results were compared with the spectra of floral elements and life forms in the “Vinatovača” old-growth forest, also located in a submontane beech forest of Eastern Serbia (Čokeša *et al.*, 2022). This comparison aimed to evaluate the deviation of highly degraded ecosystems from a completely natural old-growth forest ecosystem. Plant species identification was conducted using keys from the “Flora of Serbia”, volumes 1-9 (Josifović 1970, 1977).

The classification of each taxon in the clearcuts and the old-growth forest into specific area-types, area-groups, and floristic elements was determined according to Meusel *et al.* (1965, 1978) and Meusel and Jäger (1992), adapted by Stevanović (1992) for the territory of Serbia. The analysis of the present life forms was conducted following Raunkiaer (1934), supplemented by Mueller-Dombois and Ellenberg (1974), with

further elaboration for taxa in Serbia by Stevanović V. (1992). For some taxa, area-types and life forms were specified based on Zlatković (2011) and Brković (2015).

Following this, a phytogeographical and biological analysis was performed including spectra of area-types and life forms to observe their absolute and relative frequencies.

#### *Statistical tests*

By employing multinomial correspondence analysis, the association of phytogeographical, biological, and ecological characteristics of plants was tested to understand the nature of site changes five years after clear-cutting.

## Results and Discussion

The results include tabular and graphical representations of the basic ecological conditions, floristic composition, phytogeographical and biological analysis. Ecological condition is presented in Table 2. It includes basic ecological parameters such as altitude (ALT), aspect, average slope, origin, bedrock and soil type. Regarding stand conditions, the origin is specified distinguishing between natural beech stands and artificially established stands (AES) within beech sites.

**Table 2.** Ecological conditions

SP	MU	COMP./SE C	ALT	Aspect	Slope (°)	Origin	Bedrock	Soil type
1	Zaglavak I	28b	695	W-WS	20	AES	amphibole- biotite plagiogranites	Cambisol Dystric
2	Tresibaba	46b	714	N	10	natural	limestone	Cambisol Calcaric
3	Šaška- Studena- Selačka Reka	40c	761	SW	30	AES	amphibole- biotite plagiogranites	Cambisol Dystric
4	Šaška- Studena- Selačka Reka	25a	823	NW	25	natural	phyllites and greenstones	Cambisol Dystric
5	Čestobrodica	90g	582	N-NE	12	natural	organogenic limestone	Cambisol Calcaric
6	Rtanj	29a	779	N	25	AES	limestone	Cambisol Calcaric
7	Rtanj	28c	675	NE	5	AES	limestone breccia	Cambisol Calcaric
8	Čestobrodica	100/1	575	E	32	natural	conglomerate s and sandstones	Cambisol Dystric

Table 3, found in the appendix, offers a comprehensive overview of all vascular plant species in both the clear-cut areas and the “Vinatovača” old-growth forest. The table presents the phytogeographical, biological, and specific ecological characteristics of each species. The vascular flora in the clear-cut areas is listed by species. Besides the species name, it includes its area-type (area-group) based on various sources (Meusel *et al.* 1965, 1978, 1992), Stevanović (1992a); Zlatković (2011); Brković (2015) and life form (Raunkier, 1934; Stevanović, 1992; Zlatković, 2011; Brković, 2015). Furthermore, it provides details on stand types and bedrock. The designation “virg” indicates plants found in the old-growth forest, while “natur” and “plant” refer to stand types of the forest before clear-cutting which is currently a clear-cut area covered with spontaneous vegetation. “natur” denotes a clear-cut area in a natural beech forest site, whereas “plant” signifies a clear-cut area with artificially established conifer stands within the beech site. The final column denotes the bedrock, with “Ca” representing carbonate and “Si” silicate bedrock.

**Table 3.** Floristic composition

Species	Area-type area-group (AT)	Life form (LF)	Stand type (ST)	Bedrock (B)
<i>Acer campestre</i> L.	CE	P MesP scap	plant, natur	Ca, Si
<i>Acer platanoides</i> L.	CE	P MesP scap	virg, plant	Ca, Si
<i>Acer pseudoplatanus</i> L.	CE	P MesP scap	virg, plant, natur	Ca, Si
<i>Achillea millefolium</i> L.	HOL	H scap	plant, natur	Ca, Si
<i>Actaea spicata</i> L.	CE	G rhiz	virg	Ca
<i>Aegopodium podagraria</i> L.	EURAS eur-(W)as	G rhiz	plant	Ca
<i>Agrimonia eupatoria</i> L.	EURAS euras	H scap	natur	Ca
<i>Ajuga genevensis</i> L.	CE	H semiros	plant	Si
<i>Ajuga reptans</i> L.	CE	H rept	natur	Ca
<i>Alliaria petiolata</i> (M.Bieb.) Cavara & Grande	EURAS euras	T scap	virg, natur	Ca
<i>Allium ursinum</i> L.	CE	G bulb	virg	Si, Ca
<i>Alopecurus pratensis</i> L.	EURAS euras	T caesp	natur, plant	Ca
<i>Anemone nemorosa</i> (L.) Holub	CE	G rhiz	virg	Ca
<i>Anemone ranunculoides</i> (L.) Holub	CE	G rhiz	virg	Ca, Si
<i>Anthriscus sylvestris</i> (L.) Hoffm.	COSM	H scap	natur	Si
<i>Anthyllis vulneraria</i> L.	CE	H caesp	natur	Ca
<i>Arctium lappa</i> L.	EURAS euras	H bienn scap	natur	Ca
<i>Aremonia agrimonoides</i> (L.) DC.	CE	H ros	virg, plant	Ca, Si
<i>Artemisia vulgaris</i> L.	EURAS euras	H scap	natur, plant	Ca
<i>Arum maculatum</i> L.	EURAS eur-(W)as	G rhiz	virg	Ca, Si
<i>Asarum europaeum</i> L.	CE	Ch herb rept	virg, natur	Ca, Si
<i>Asplenium adiantum-nigrum</i> L.	COSM	G rhiz	virg	Ca
<i>Asplenium seterach</i> L.	MED-SUBM	H ros	virg	Ca
<i>Asplenium scolopendrium</i> L.	HOL	Ch herb caesp	virg	Ca
<i>Asplenium trichomanes</i> L.	COSM	Ch herb caesp	virg	Ca
<i>Astragalus glycyphyllos</i> L.	CE	H rept	plant	Ca
<i>Athyrium filix-femina</i> (L.) Roth	HOL	G rhiz	virg	Si, Ca
<i>Atropa bella-donna</i> L.	EURAS eur-(W)as	H scap	natur, plant, virg	Ca
<i>Bellis perennis</i> L.	CE	H ros	natur	Ca
<i>Brachypodium pinnatum</i> (L.) P.Beauv.	EURAS euras	H caesp	virg	Ca
<i>Brachypodium sylvaticum</i> (Huds.) P.Beauv.	EURAS euras	H caesp	virg, plant, natur	Ca, Si
<i>Briza media</i> L.	COSM	H caesp	natur	Ca
<i>Bromus sterilis</i> L.	EURAS euras	T caesp	plant	Si
<i>Calamagrostis epigejos</i> (L.) Roth	EURAS euras	H caesp	natur	Ca
<i>Campanula persicifolia</i> L.	CE	H scap	plant	Ca
<i>Campanula rapunculoides</i> L.	EURAS euras	H scap	virg	Ca
<i>Cardamine bulbifera</i> (L.) Crantz	CE	H scap	virg, natur, plant	Ca, Si
<i>Carduus acanthoides</i> L.	COSM	H bienn scap	natur	Ca
<i>Carduus nutans</i> L.	PONT	H bienn scap	plant	Ca
<i>Carex digitata</i> L.	CE	H caesp	virg	Ca
<i>Carex divulsa</i> Stokes	MED-SUBM	H caesp	plant	Si
<i>Carex hirta</i> L.	CE	H caesp	natur	Ca
<i>Carex pairae</i> FW.Schultz	CE	H caesp	natur	Ca
<i>Carex pendula</i> Huds.	EURAS eur-(W)as	G rhiz	natur	Ca
<i>Carex pilosa</i> Scop.	EURAS med-(W)as	G rhiz	natur	Ca
<i>Carex sylvatica</i> Huds.	EURAS euras	H caesp	natur	Ca
<i>Carpinus betulus</i> L.	CE	P MesP scap	virg, plant, natur	Ca, Si
<i>Cephalanthera damasonium</i> (Mill.) Druce	MED-SUBM	G tub	virg	Ca
<i>Chaerophyllum temulum</i> L.	CE	H bienn scap	virg, natur	Ca
<i>Chamaecytisus hirsutus</i> (L.) Link	MED-SUBM	Ch frut caesp	plant	Ca
<i>Chamaecytisus leiocarpus</i> (A.Kern.) Rothm.	MED-SUBM	Ch frut caesp	plant	Si
<i>Chelidonium majus</i> L.	EURAS euras	H semiros	virg	Ca
<i>Chrysosplenium alternifolium</i> L.	HOL	T scap	virg	Si
<i>Circaea lutetiana</i> L.	CE	H scap	virg	Ca
<i>Cirsium arvense</i> (L.) Scop.	EURAS euras	H scap	natur, plant	Ca, Si
<i>Cirsium vulgare</i> (Savi) Ten.	COSM	H bienn scap	natur	Ca, Si

<i>Clematis vitalba</i> L.	CE	S lig	natur, plant	Ca, Si
<i>Clinopodium vulgare</i> L.	HOL	H scap	plant, virg, natur	Ca, Si
<i>Cornus sanguinea</i> L.	CE	P MiP caesp	natur, plant	Ca, Si
<i>Coronilla varia</i> L.	CE	H scap	plant	Ca
<i>Corydalis solida</i> (L.) Clairv.	CE	G tub	virg	Ca
<i>Corylus avellana</i> L.	CE	P MiP caesp	virg, natur, plant	Ca, Si
<i>Corylus colurna</i> L.	CE	P MesP scap	plant	Ca
<i>Crataegus monogyna</i> Jacq.	CE	P MiP caesp	plant, natur	Ca, Si
<i>Cruciata laevipes</i> Opiz	CE	H scap	plant	Ca
<i>Cynoglossum germanicum</i> Jacq.	EURAS euras	H bienn scap	virg	Ca
<i>Cystopteris fragilis</i> (L.) Bernh.	HOL	G rhiz	virg	Ca
<i>Dactylis glomerata</i> L.	COSM	H caesp	plant, natur	Ca, Si
<i>Daphne blagayana</i> Freyer (Ch frut rept / EAM sjep)	EAM sjep	Ch frut rept	virg	Ca
<i>Daucus carota</i> L.	MED-SUBM	H bienn scap	natur	Ca
<i>Digitalis ferruginea</i> L.	CE	H ros	plant, natur	Ca, Si
<i>Digitalis grandiflora</i> Mill.	CE	H ros	natur, plant	Si, Ca
<i>Dioscorea communis</i> (L.) Caddick & Wilkin	MED-SUBM	S G herb	natur, plant	Ca
<i>Doronicum columnae</i> Ten.	EAM sjep	G rhiz	virg	Ca
<i>Dryopteris filix-mas</i> (L.) Schott	HOL	G rhiz	virg, plant, natur	Ca, Si
<i>Elymus repens</i> (L.) Gould	COSM	G rhiz	plant	Ca
<i>Epilobium angustifolium</i> L.	HOL	H scap	natur, plant	Ca, Si
<i>Epilobium montanum</i> L.	CE	H scap	virg	Ca
<i>Epipactis helleborine</i> (L.) Crantz	EURAS euras	G rhiz	virg	Ca
<i>Erythronium dens-canis</i> L.	CE	G bulb	virg	Ca
<i>Euonymus europaeus</i> L.	CE	P NP caesp	virg, natur	Ca, Si
<i>Euphorbia amygdaloides</i> L.	CE	Ch herb caesp	natur, virg	Ca, Si
<i>Euphorbia cyparissias</i> L.	CE	H scap	plant	Ca, Si
<i>Euphorbia helioscopia</i> L.	COSM	T scap	natur	Ca
<i>Euphorbia salicifolia</i> Host	PONT	H scap	plant	Si
<i>Euphorbia verrucosa</i> L.	MED-SUBM	H scap	natur, plant	Ca
<i>Fagus sylvatica</i> L.	CE	P MesP scap	virg, natur, plant	Ca, Si
<i>Fallopia convolvulus</i> (L.) Á.Löve	COSM	S T herb	plant	Si
<i>Festuca drymeja</i> Mert. & W.D.J.Koch	CE	H caesp	natur, plant, virg	Ca, Si
<i>Festuca valesiaca</i> Schleich. ex Gaudin	PONT	H caesp	natur, virg	Ca, Si
<i>Fragaria vesca</i> L.	EURAS euras	H rept	natur, plant, virg	Ca, Si
<i>Fraxinus excelsior</i> L.	CE	P MesP scap	virg, plant	Ca
<i>Fraxinus ornus</i> L.	MED-SUBM	P MesP scap	plant, natur	Ca, Si
<i>Galium album</i> Mill.	CE	H scap	plant	Ca, Si
<i>Galium aparine</i> L.	COSM	S T herb	virg, natur, plant	Ca, Si
<i>Galium corrudifolium</i> Vill.	MED-SUBM	H scap	plant	Ca
<i>Galium mollugo</i> L.	CE	H scap	natur, plant	Si, Ca
<i>Galium odoratum</i> (L.) Scop.	CE	H scap	virg, natur, plant	Ca, Si
<i>Galium sylvaticum</i> L.	CE	H scap	virg, natur	Ca
<i>Galium verum</i> L.	EURAS euras	H scap	plant	Si
<i>Genista ovata</i> Waldst. & Kit.	PONT	Ch frut caesp	plant	Si
<i>Geranium macrorrhizum</i> L.	EAM sjep	G rhiz	virg	Ca
<i>Geranium robertianum</i> L.	HOL	H bienn scap	virg, plant, natur	Ca, Si
<i>Geum urbanum</i> L.	EURAS euras	H scap	natur, plant	Ca, Si
<i>Hedera helix</i> L.	CE	S lig	virg, plant	Ca
<i>Helleborus odorus</i> Waldst. & Kit. ex Willd.	CE	G rhiz	natur, plant	Ca
<i>Hepatica nobilis</i> Schreber	CE	H Semiros	virg	Ca
<i>Hieracium murorum</i> L.	CE	H Semiros	virg, plant	Ca, Si
<i>Holcus lanatus</i> L.	COSM	H caesp	plant	Ca, Si
<i>Hordelymus europaeus</i> (L.) Jess. ex Harz	CE	H caesp	virg, natur, plant	Ca, Si
<i>Hypericum hirsutum</i> L.	EURAS euras	H scap	natur	Ca
<i>Hypericum perforatum</i> L.	EURAS euras	H scap	plant, natur	Ca, Si
<i>Isopyrum thalictroides</i> L.	CE	G rhiz	virg	Ca, Si

<i>Juglans regia</i> L.	MED-SUBM	P MesP scap	plant, natur	Ca, Si
<i>Lactuca muralis</i> (L.) Gaertn.	CE	T scap	virg, plant	Ca
<i>Lamium galeobdolon</i> (L.) L.	CE	H scap	virg, natur	Ca, Si
<i>Lamium maculatum</i> L.	CE	H scap	virg	Ca
<i>Lapsana communis</i> L.	EURAS eur-(W)as	T scap	natur, virg	Ca, Si
<i>Lathyrus pratensis</i> L.	EURAS euras	H scap	plant, natur	Ca
<i>Lathyrus venetus</i> (Mill.) Wohlf.	CE	H scap	virg, natur, plant	Ca
<i>Lathyrus vernus</i> (L.) Bernh.	EURAS euras	H scap	virg	Ca
<i>Leucanthemum vulgare</i> Lam.	EURAS euras	H scap	natur, plant	Si, Ca
<i>Leucojum vernum</i> L.	CE	G bulb scap	Virg	Si, Ca
<i>Lilium martagon</i> L.	CE	G bulb	virg	Ca
<i>Linaria vulgaris</i> Mill.	EURAS euras	T scap	natur, plant	Si, Ca
<i>Lithospermum officinale</i> L.	PONT	H scap	plant	Ca
<i>Lonicera xylosteum</i> L.	EURAS eur-(W)as	P MiP caesp	virg	Ca
<i>Lunaria annua</i> L.	MED-SUBM	T scap	virg	Ca
<i>Lunaria rediviva</i> L.	CE	G rhiz	virg	Ca
<i>Luzula luzuloides</i> (Lam.) Dandy & Wilmott	CE	H caesp	plant	Si
<i>Lychmis coronaria</i> (L.) Desr.	MED-SUBM	H semiros	plant	Si, Ca
<i>Lysimachia punctata</i> L.	MED-SUBM	H scap	natur	Ca
<i>Mabonia aquifolium</i> (Pursh) Nutt.	ADV adv	P NP caesp	plant	Ca
<i>Malus sylvestris</i> (L.) Mill.	EURAS med-(W)as	P MesP scap	natur	Ca
<i>Melica uniflora</i> Retz.	CE	H caesp	plant, natur, virg	Ca, Si
<i>Melissa officinalis</i> L.	EURAS euras	H bienn scap	natur	Ca
<i>Mentha longifolia</i> (L.) L.	HOL	H scap	natur	Ca
<i>Mercurialis perennis</i> L.	CE	H scap	virg, plant	Ca, Si
<i>Moehringia muscosa</i> L.	EAM sjep	Ch herb rept	virg	Ca
<i>Myosotis sylvatica</i> Ehrh. ex Hoffm.	MED-SUBM	T scap	natur, virg	Ca, Si
<i>Neottia nidus-avis</i> (L.) L. C. M. Richard	EURAS eur-(W)as	G par	virg	Si
<i>Oxalis acetosella</i> L.	EURAS euras	G rhiz	virg	Ca
<i>Parietaria officinalis</i> L.	MED-SUBM	H scap	virg	Ca
<i>Paris quadrifolia</i> L.	EURAS euras	G rhiz	virg	Ca
<i>Persicaria hydropiper</i> (L.) Delarbre	COSM	T scap	natur	Ca
<i>Phleum pratense</i> L.	CE	H caesp	plant	Ca
<i>Plantago lanceolata</i> L.	COSM	H ros	natur	Ca
<i>Platanthera bifolia</i> (L.) Rich.	EURAS euras	G tub	virg	Ca
<i>Platanthera chlorantha</i> (Custer) Rchb.	CE	G tub	virg	Ca
<i>Poa nemoralis</i> L.	EURAS euras	H caesp	virg, natur, plant	Ca, Si
<i>Poa pratensis</i> L.	HOL	H caesp	plant	Ca
<i>Polygonatum multiflorum</i> (L.) All.	EURAS eur-(W)as	G rhiz	virg, plant	Ca
<i>Polygonatum odoratum</i> (Mill.) Druce	CE	G rhiz	virg	Ca, Si
<i>Polypodium vulgare</i> L.	HOL	G rhiz	virg	Ca
<i>Polystichum aculeatum</i> (L.) Roth	BOR	G rhiz	virg	Ca
<i>Polystichum setiferum</i> (Forsk.) T.Moore ex Woynar	CE	G rhiz	virg	Ca, Si
<i>Populus tremula</i> L.	EURAS euras	P MesP scap	natur	Ca
<i>Potentilla argentea</i> L.	EURAS euras	H scap	plant	Si
<i>Potentilla micrantha</i> Ramond ex DC.	MED-SUBM	H ros	plant	Si
<i>Prunella vulgaris</i> L.	HOL	H scap	natur	Ca
<i>Prunus avium</i> (L.) L.	CE	P MesP scap	plant, natur, virg	Ca, Si
<i>Prunus cerasifera</i> Ehrh.	PONT	P MiP caesp	natur, virg	Ca
<i>Prunus spinosa</i> L.	CE	P NP caesp	plant, natur	Ca, Si
<i>Pseudotsurritus turrita</i> (L.) Al-Shehbaz	MED-SUBM	H bienn scap	virg, plant	Ca, Si
<i>Pteridium aquilinum</i> (L.) Kuhn	COSM	G rhiz	plant, natur	Ca, Si
<i>Pulmonaria officinalis</i> L.	CE	H scap	virg, natur	Ca, Si
<i>Pyrus pyraster</i> (L.) Burgsd.	CE	P MesP scap	natur, plant	Si, Ca
<i>Quercus cerris</i> L.	MED-SUBM	P MesP scap	natur, plant	Si, Ca
<i>Quercus petraea</i> (Matt.) Liebl.	CE	P MesP scap	plant, natur	Ca, Si

<i>Rabeiera holostea</i> (L.) M.T.Sharple & E.A.Tripp	EURAS eur-(W)as	Ch herb rept	natur	Ca
<i>Ranunculus acris</i> L.	EURAS euras	H semiros	plant	Ca
<i>Ranunculus lanuginosus</i> L.	CE	H semiros	natur	Ca
<i>Robinia pseudoacacia</i> L.	ADV adv	P MesP scap	plant, natur	Ca, Si
<i>Rorippa pyrenaica</i> (All.) Rchb.	MED-SUBM	H semiros	natur, plant	Si, Ca
<i>Rosa canina</i> L.	EURAS euras	P NP caesp	natur, plant	Ca, Si
<i>Rubus caesius</i> L.	EURAS euras	P NP rept	natur, plant	Si, Ca
<i>Rubus fruticosus</i> L.	HOL	P NP rept	plant	Si
<i>Rubus hirtus</i> Waldst. & Kit.	CE	P NP rept	virg, natur, plant	Ca, Si
<i>Rubus idaeus</i> L.	HOL	P NP rept	plant, natur	Si, Ca
<i>Rumex acetosella</i> L.	HOL	H scap	plant, natur	Si, Ca
<i>Rumex sanguineus</i> L.	EURAS eur-(W)as	H scap	natur	Ca, Si
<i>Salix caprea</i> L.	EURAS euras	P MiP scap	natur, plant	Ca, Si
<i>Salix fragilis</i> L.	EURAS euras	P MesP scap	natur	Ca
<i>Salvia glutinosa</i> L.	EURAS eur-(W)as	H scap	virg, plant, natur	Ca, Si
<i>Sambucus ebulus</i> L.	EURAS euras	G rhiz	natur, plant	Ca, Si
<i>Sambucus nigra</i> L.	CE	P MiP caesp	virg, natur, plant	Ca, Si
<i>Sanguisorba minor</i> Scop.	EURAS euras	H ros	natur, plant	Ca, Si
<i>Sanicula europaea</i> L.	CE	H semiros	natur, virg, plant	Ca
<i>Saxifraga rotundifolia</i> L.	EAM eam	H ros	virg	Ca
<i>Scilla bifolia</i> L.	CE	G bulb	virg	Ca
<i>Scrophularia nodosa</i> L.	EURAS euras	H scap	natur, plant, virg	Ca, Si
<i>Sedum maximum</i> (L.) Hoffm.	EURAS euras	Ch herb scap succ	virg	Ca
<i>Silene nutans</i> L.	EURAS euras	H ros	plant	Ca
<i>Silene vulgaris</i> (Moench) Garcke	EURAS euras	H semiros	natur, plant	Si, Ca
<i>Smyrniun perfoliatum</i> L.	MED-SUBM	H scap	natur	Ca
<i>Solanum dulcamara</i> L.	EURAS euras	S lig	virg	Si
<i>Solidago virgaurea</i> L.	HOL	H semiros	virg	Ca
<i>Sorbus torminalis</i> (L.) Crantz	CE	P MesP scap	plant, virg	Si, Ca
<i>Stachys germanica</i> L.	EURAS eur-(W)as	H scap	natur, plant	Ca
<i>Stachys sylvatica</i> L.	CE	H scap	virg, natur, plant	Ca, Si
<i>Stellaria graminea</i> L.	EURAS euras	H scap	plant	Ca
<i>Syringa vulgaris</i> L.	EURAS eur-(W)as	P MiP caesp	virg, plant	Ca
<i>Tanacetum vulgare</i> L.	EURAS euras	H scap	natur	Ca
<i>Taraxacum officinale</i> Weber v-aut	COSM	H ros	virg, natur, plant	Ca
<i>Thlaspi arvense</i> L.	EURAS euras	T scap	natur	Ca
<i>Tilia platyphyllos</i> Scop. fo dec	CE	P MesP scap	virg, natur, plant	Ca, Si
<i>Tilia tomentosa</i> Moench	CE	P MesP scap	plant, natur	Ca, Si
<i>Tragopogon dubius</i> Scop.	EURAS eur-(W)as	T scap bienn	plant	Ca
<i>Trifolium alpestre</i> L.	CE	H scap	plant	Si
<i>Trifolium arvense</i> L.	EURAS euras	T scap	plant	Si
<i>Trifolium medium</i> L.	EURAS eur-(W)as	G rhiz	plant	Ca, Si
<i>Trifolium pratense</i> L.	EURAS euras	H scap	plant	Si
<i>Turritis glabra</i> L.	HOL	H bienn scap	plant	Si
<i>Ulmus glabra</i> Hudson	CE	P MesP scap	virg	Ca
<i>Ulmus minor</i> Mill.	CE	P MesP scap	plant	Si
<i>Urtica dioica</i> L.	HOL	H scap	virg, natur, plant	Ca, Si
<i>Valeriana montana</i> L.	CE	Ch sufr	virg	Ca
<i>Valeriana officinalis</i> L.	EURAS euras	H scap	plant	Ca
<i>Veratrum album</i> L.	EURAS euras	G bulb	plant	Ca
<i>Verbascum nigrum</i> L.	EURAS eur-(W)as	H bienn semiros	plant, natur	Ca, Si
<i>Verbascum phlomoides</i> L.	MED-SUBM	H bienn semiros	plant	Si, Ca
<i>Veronica chamaedrys</i> L.	EURAS euras	H scap	plant, natur, virg	Ca, Si
<i>Veronica montana</i> L.	CE	H rept	virg	Si
<i>Veronica officinalis</i> L.	HOL	H rept	natur, plant	Si, Ca
<i>Viburnum lantana</i> L.	CE	P MiP caesp	natur, plant	Ca
<i>Vicia cracca</i> L.	EURAS euras	S H herb	plant, natur	Ca, Si

<i>Vincetoxicum hirundinaria</i> Medik.	MED-SUBM	H scap	natur, plant	Ca
<i>Viola canina</i> L.	EURAS euras	H semiros	plant, virg, natur	Ca, Si
<i>Viola hirta</i> L.	EURAS euras	H ros	virg, natur	Ca
<i>Viola tricolor</i> L.	EURAS euras	T scap	plant	Si

Artificially established conifer stands exhibited poor management, with high slenderness coefficients, rendering them susceptible to extreme weather conditions. Cooper-Ellis *et al.* (1999) in the study on the reaction of the forest to the catastrophic wind, indicate the importance of the structure and composition of the forest before the weather disaster. The dense canopy cover resulted in the formation of a thin layer of moder-humus on the soil surface, accompanied by a markedly low diversity of ground flora. According to Burlica *et al.* (1983), clear-cut areas experience significant soil changes. The soil in these areas tends to be wetter during the wet season and drier during the dry season. Following clear-cutting, there is an initial increase in organic matter on the soil surface, which significantly declines within three years. The humus content in the humus-accumulative horizon decreases by 5% post-clear-cutting. Additionally, total nitrogen content decreases, with the C/N ratio narrowing during the first two years and widening in the third year. Mölder *et al.* (2008) and Mölder *et al.* (2014) report that pure beech forests exhibit lower ground flora diversity compared to mixed forests.

Five years after clear-cutting, some differences emerged between areas of natural beech stands and those with artificially established conifers on beech sites, as indicated by phytogeographical and biological analyses. Graphical representations and correspondence analysis reveal the grouping of plant species as indicators of altered ecological conditions.

In areas previously occupied by artificially established conifer stands, early successional woody species are more prevalent, whereas natural sites are richer in late successional woody species.

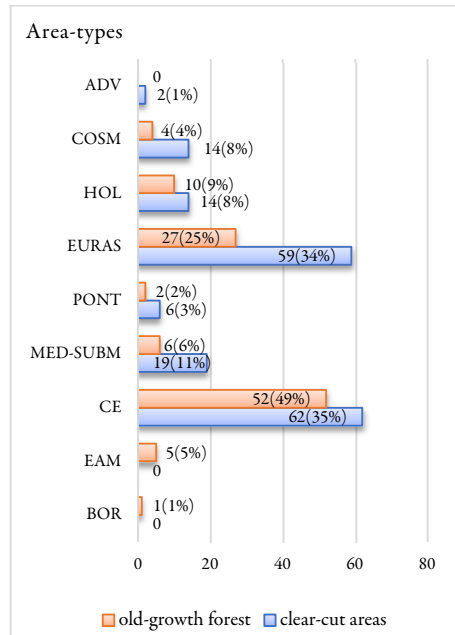
#### *Phytogeographical analysis*

The analysed forests can be classified within the temperate climatic zone of Europe, where deciduous and mixed forests dominate (Horvat, 1949). The phytogeographical analysis covers all plants identified within the sample plots located in the Timok Forest Area and the “Vinatovača” old-growth forest. Floral elements are defined as area-types or area-groups, providing insight into the range of distribution of each plant species within the floristic zones in which they occur. For species whose ranges extend beyond the floristic realm, the abbreviated name of the area where they are found is accompanied by the range of floristic or climate-geographic zones these ranges cover (Brković, 2013). The spectra of plant area-types indicate changes in ecological conditions, primarily microclimatic, within the clear-cut areas. Categorising plant species based on phytogeographic affiliation (area-types, area-groups, and floral elements) reveals the climate-geographic zone where a species typically occurs. With changes in microclimatic conditions, plant species from different climatic regions colonise clear-cut areas, signalling the direction of ecological changes.

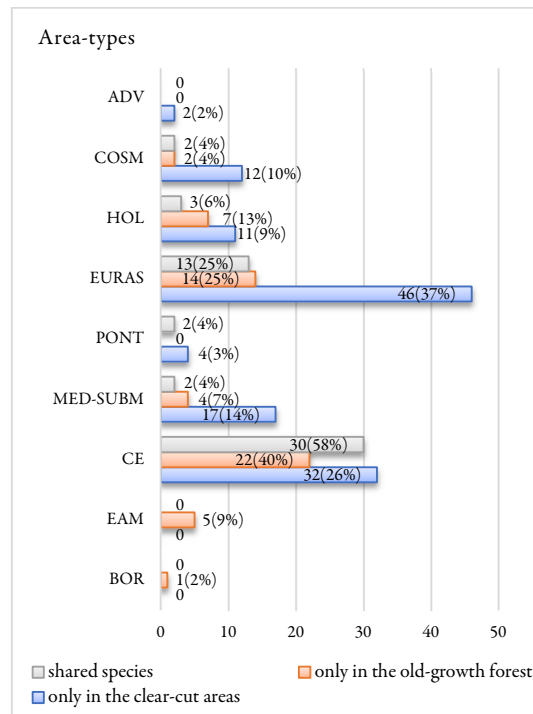
As depicted in Figure 1, the higher species count across nearly all area-types in the clear-cut areas results from their overall greater species richness. According to Schmidt (2005) and Smyčková *et al.* (2024), species diversity is higher in managed forests compared to old-growth forests. The same authors also report that species richness increased following natural disturbances such as windthrow and windbreaks, due to the greater canopy opening. Von Oheimb *et al.* (2007) observed a similar trend in beech forests in northern Germany, where an increase in the presence of vascular plants and *Bryophyta* was noted following windthrow and windbreak events, compared to undisturbed beech forests.

Based on the chorological analysis of the floristic composition, seven primary area-types were distinguished in the clear-cut areas and nine in the old-growth forest. The spectra of plant area-types present in the clear-cut areas and the old-growth forest were analysed separately (Figure 1), as were the spectra of plant area-types found only in the clear-cut areas, only in the old-growth forest, and plant species occurring in both the clear-cut areas and the old-growth forest (Figure 2).

In the studied stands, species from the Central European (CE) and Holarctic (HOL) area-types have a higher relative share in the old-growth forests compared to the clear-cut areas while no species belonging to the Eurasian Mountain (EAM) and Boreal (BOR) area-types were observed in the clear-cut areas at all. This observation suggests a shift towards a xerothermic microclimate and more pronounced impacts of summer temperature peaks in open spaces where clear-cutting occurred, leading to the absence of mesophilic and frigidophilic species. Moreover, the absence of introduced adventive (ADV) species in the old-growth forest indicates its natural state and the absence of any human influences.



**Figure 1.** Comparative spectrum of area-types for all species identified in the clear-cut areas and the old-growth forest, expressed in the absolute number of taxa and their relative share



**Figure 2.** Comparative spectrum of area-types of shared and differential species in the clear-cut areas and the old-growth forest, expressed in the absolute number of taxa and their relative share

In the range spectrum of the clear-cut areas, the predominant types are the Central European area-type (CE) with 62 taxa (35%) and the Eurasian area-type (EURAS) with 58 taxa (33%). Likewise, in the range spectrum of the old-growth forest, the Central European area-type (CE) comprises 52 taxa (49%), while the Eurasian area-type (EURAS) includes 26 taxa (24%).

In practice, the notable and consistent presence of the Central European area-type (CE) in both the clear-cut areas and the old-growth forest, whose distribution centre lies in Central Europe, supports the idea that these areas represent beech forests where these plants typically occur. However, the significantly higher number of species within the Eurasian area-type (EURAS) in the clear-cut areas compared to the old-growth forest indicates a more continental climate and more pronounced microclimatic extremes in the clear-cut areas. According to research on beech forests in Central Bosnia, Sarajevo Canton (Vojniković *et al.*, 2015), Eurasian and Central European floristic elements were also found to be dominant.

The intensive colonisation of Mediterranean-submediterranean species (MED-SUBM) in the open clear-cut areas suggests a xerothermic shift in the microclimate of these areas. Similarly, there is a higher prevalence of the Pontic area-type (PONT) species in the clear-cut areas. The increased human impact, resulting in the expansion of secondary vegetation types at the expense of potential forest and shrub habitat types, contributes to the greater abundance of taxa belonging to the Pontic area-type (PONT), which specifically favour these habitat types (Zlatković, 2011).

The higher number of Cosmopolitan (COSM) species and individual occurrence of adventive species (ADV) in areas subjected to clear-cutting also indicate human impacts and the ecosystem's susceptibility to various ecological influences.

Within the Eurasian (EURAS), Mediterranean-submediterranean (MED-SUBM), and Cosmopolitan (COSM) area-types, there is a significant number of species found in the clear-cut areas but absent in the old-growth forest. Meanwhile, the highest relative share of common species found in both the clear-cut areas and the old-growth forest is within the Central European area-type (CE) (Figure 2). This suggests that taxa of the CE area-type define the beech sites of European forests in both undisturbed and disturbed ecosystems.

Conversely, taxa of EURAS, MED-SUBM, and COSM determine the openness of ecosystems in the clear-cut areas, characterised by altered ecological conditions towards a more pronounced expression of continental climate, frequent climate extremes, and xerothermic site conditions. This was confirmed by the multinomial correspondence analysis which will be discussed later.

According to Dzwonko *et al.* (2000), the floristic composition of the Balkan Peninsula shows a gradient from north to south. The proportion of Balkan, sub-Mediterranean, and Mediterranean species increases, while the proportion of Central European, European, Euro-Siberian, Eurasian, and circumpolar species decreases. This syntaxonomic differentiation of beech forests aligns with this gradient. These shifts are associated with changes in climatic conditions and the historical development of forest flora. Consequently, the biodiversity of the Balkan flora is significantly higher than that of Central European beech forests, leading to a pronounced geofloristic differentiation.

The studied area in Serbia still retains a high proportion of Central European and Eurasian floristic elements, although there is also a significant influx of sub-Mediterranean and Mediterranean species.

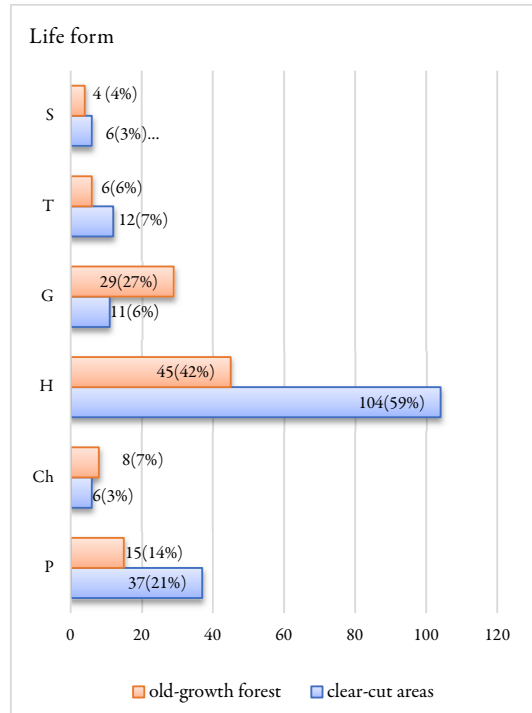
#### *Plant life forms*

Plant life forms encompass a complex set of morphological, anatomical, physiological, and phenological adaptive characteristics in plants. Consequently, a plant's adaptive form is tuned to specific environmental conditions (Stevanović *et al.*, 2001), serving as a morphological adaptation to unfavourable climatic conditions. The biological spectrum of flora within a specific area indicates the intricate relationship between plant life forms and the ecological, primarily climatic and edaphic, factors of the region (Brković, 2015). As such, they serve as indicators, highlighting changes in these ecological conditions (particularly microclimatic), which are the focus of our research. In sufficiently warm and moist environments, tall trees with crowns and exposed buds thrive high above the ground. As environmental conditions deteriorate, trees get smaller, eventually disappearing entirely in cold and arid climates, giving way to shrubs and subshrubs. Further degradation of climatic conditions leads to the complete disappearance of woody species, leaving only herbaceous plants. Consequently, life forms are an ecological category. In other words, species that are phylogenetically related can have different life forms (Stevanović *et al.*, 2001).

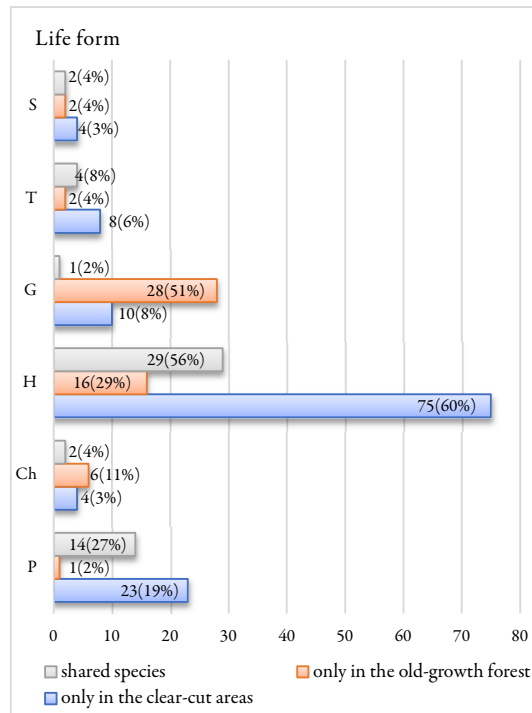
Raunkier (1934) defined five basic types of plant life forms based on the position of plant organs that survive during unfavourable (cold and dry) periods of the year. They are phanerophytes (P), chamaephytes (Ch), hemicryptophytes (H), cryptophytes - (C) (geophytes (G)) and therophytes (T). Each basic group of plant life forms contains subgroups mostly based on their size and habit (Table 2).

Figure 3 provides a comparative spectrum of basic life (biological) forms of plants present within the clear-cut areas and the "Vinatovača" old-growth forest, aiming to illustrate the deviation of a highly disturbed from an absolutely undisturbed, old-growth beech forest ecosystem. It presents the absolute number of species per life form with an indication of their relative share. Since the total number of species in the old-growth forest is significantly lower (176:107), the relative ratios are more balanced, except for geophytes (27% of the total plant species in the old-growth forest are geophytes, while in the clear-cut areas, only 6% belong to the group of geophytes).

Besides the species shared between the clear-cut areas and the old-growth forest, certain life forms are found only in the clear-cut areas, while they are absent in the old-growth forest. Conversely, specific species occur solely in the old-growth forest, with no presence in the clear-cut areas (Figure 4). The comparative spectra of all species in both the clear-cut areas and the old-growth forest, along with shared and differential species, are detailed in the analysis of each life form.



**Figure 3.** Comparative spectrum of life forms for all species identified in the clear-cut areas and the old-growth forest, expressed in the absolute number of taxa and their relative share



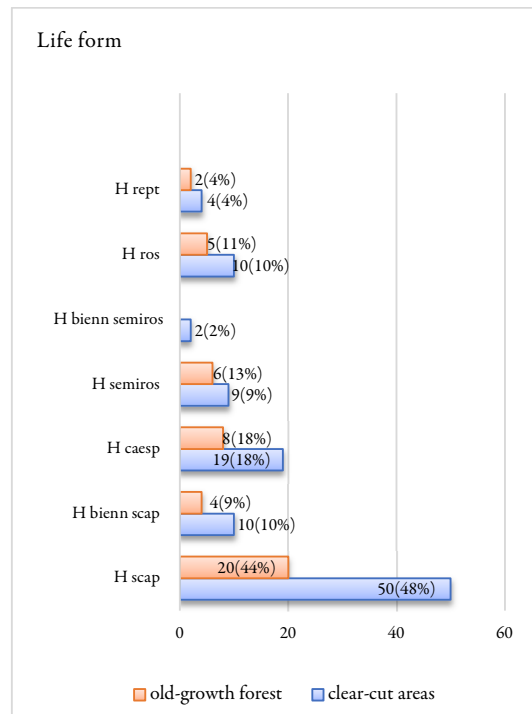
**Figure 4.** Comparative spectrum of life forms of shared and differential species in the clear-cut areas and the old-growth forest, expressed in the absolute number of taxa and their relative share

*Life form of herbaceous plants: Hemicryptophytes (H)*

As depicted in Figure 1, hemicryptophytes (H) are absolutely dominant in both disturbed and undisturbed ecosystems. However, within the disturbed ecosystem (clear-cut areas), there are 2.3 times more hemicryptophytes than in the old-growth forest. These are perennial plants whose above-ground parts die down during adverse climatic conditions, while buds from which new shoots will develop the following year persist at the base of the stem, either at or just beneath the soil surface. Hemicryptophytes thrive in the temperate climate zone and represent the predominant flora of Serbia. Hemicryptophytes account for 46.8% of the total number of species in the vascular flora of Serbia (Zlatković, 2011). In the study areas subjected to clear-cutting, hemicryptophytes constitute 59% of the total number of recorded species, whereas in beech forests, they comprise 42%. These values suggest that spontaneous flora in the clear-cut areas exhibits a more pronounced hemicryptophytic nature. The increased presence of hemicryptophytes in the clear-cut areas indicates both the continental climate of eastern Serbia and the harsher microclimate within these areas. Their share increases with altitude. Conversely, the old-growth forest, being an undisturbed ecosystem, moderates local climatic extremes, resulting in a comparatively lower occurrence of hemicryptophytes compared to Serbia's overall flora.

Out of 104 hemicryptophytes in the clear-cut areas, 75 species are exclusive to these areas and are not found in the old-growth forest. Conversely, out of 45 species found in the old-growth forest, 16 species occur solely there and are absent in the clear-cut areas. There are 29 species common to both the clear-cut areas and the old-growth forest. This observation confirms the previous thesis regarding the more pronounced microclimatic extremes in disturbed and deforested ecosystems indicated by hemicryptophytic plant species.

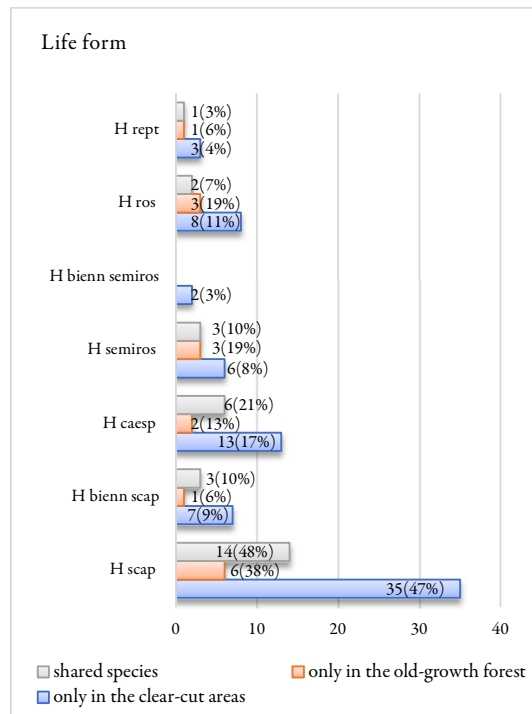
All hemicryptophytes are herbaceous perennials or biennials. Given their abundance, they are further classified according to their habit into subgroups (Figure 5). Accordingly, their habit can be in the form of erect stems without rosettes (H scap) – (*Cirsium arvense* (L.) Scop., *Artemisia vulgaris* L., *Hypericum perforatum* L., *Epilobium angustifolium* L., *Clinopodium vulgare* L., *Geum urbanum* L., *Atropa bella-donna* L., *Urtica dioica* L., *Scrophularia nodosa* L., *Veronica chamaedrys* L., *Salvia glutinosa* L., *Stachys germanica* L., *Cardamine bulbifera* (L.), *Achillea millefolium* L., etc.; sod (tussock-forming) (H caesp) – (*Brachypodium sylvaticum* (Huds.) P.Beauv., *Dactylis glomerata* L., *Festuca drymeja* Mert. & W.D.J.Koch, *Poa nemoralis* L., *Anthyllis vulneraria* L. etc.; semi-rosettes (H semiros) – (*Sanicula europaea* L., *Lychnis coronaria* (L.) Desr., *Viola canina* L., *Rorippa pyrenaica* (All.) Rchb.); rosettes (H ros) – (*Digitalis ferruginea* L., *Sanguisorba minor* Scop., *Aremonia agrimonoides* (L.) DC., *Taraxacum officinale* Weber v-aut, etc. or prostrate plants (H rept) – (*Fragaria vesca* L., *Veronica officinalis* L., *Astragalus glycyphyllos* L., *Ajuga reptans* L., etc.).



**Figure 5.** Comparative spectrum of Hemicryptophytes subgroups for all species identified in the clear-cut areas and the old-growth forest, expressed in the absolute number of taxa and their relative share

As depicted in Figure 5, it is evident that all subgroups of hemicryptophytes exhibit a higher abundance in the clear-cut areas compared to the old-growth forest. However, due to the considerably lower species count in the old-growth forest, the relative difference is notably smaller. Among hemicryptophytes, species with erect stems without rosettes (H scap) predominate. There are 2.5 times more of these species in the clear-cut areas than in the old-growth forest. The next most significant are caespitose hemicryptophytes (H caesp), which predominantly belong to the grass family (*Poaceae*). Due to weed growth, there are twice as many of them in the clear-cut areas compared to the old-growth forest.

The further differentiation of hemicryptophytes based on the habit of shared and differential species in the clear-cut areas and the old-growth forest (Figure 6) exhibits a distribution similar to the spectrum of the total number of hemicryptophytes in the clear-cut areas and the old-growth forest (Figure 7). Specifically, out of a total of 60 hemicryptophytes with erect stems without rosettes (H scap) found in the clear-cut areas and 24 species in the old-growth forest (perennial and biennial), a total of 42 species not found in the old-growth forest were recorded in the clear-cut areas (*Agrimonia eupatoria* L., *Euphorbia cyparissias* L., *Galium mollugo* L., *Lathyrus pratensis* L., *Potentilla argentea* L., *Rumex acetosella* L., *Valeriana officinalis* L., *Calamagrostis epigejos* (L.) Roth, *Dactylis glomerata* L., *Phleum pratense* L., *Turritis glabra* L., *Daucus carota* L., and others). On the other hand, seven species from this subgroup were recorded in the old-growth forest but not in the clear-cut areas (*Circaea lutetiana* L., *Epilobium montanum* L., *Lathyrus vernus* (L.) Bernh., *Parietaria officinalis* L. and others). There are 17 shared species found in the clear-cut areas and the old-growth forest (perennial and biennial) – (*Galium sylvaticum* L., *Lamium galeobdolon* (L.) L., *Mercurialis perennis* L., *Pulmonaria officinalis* L., *Geranium robertianum* L., *Pseudoturritis turrita* (L.) and others). This indicates the general dominance of hemicryptophytes with erect stems compared to other subgroups of hemicryptophytes, as also shown by the results of the multinomial correspondence analysis.



**Figure 6.** Comparative spectrum of Hemicryptophytes of shared and differential species in the clear-cut areas and the old-growth forest, expressed in the absolute number of taxa and their relative share

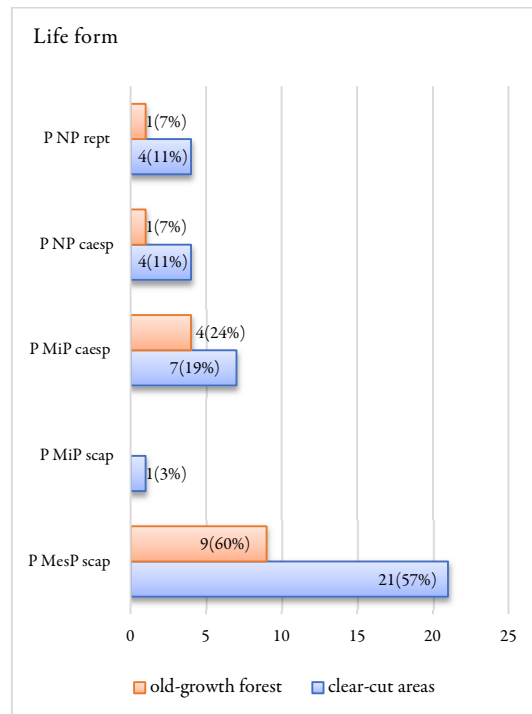
*Life form of woody plants: Phanerophytes (P)*

Given that the focus and aim of this research is the potential natural regeneration of forests devastated by a extreme weather disaster through vegetation succession, the abundance of species falling under the life form of phanerophytes with their classification into subgroups is of the highest importance. It is within the life form of phanerophytes that we find ecologically and economically significant tree species, holding promise for natural forest regeneration. Fischer *et al.*, (2002) in a study on the dynamics of vegetation in Central European, state that on plots with intensive disturbance of the soil surface, the composition of species changed towards the vegetation of pioneer plants, while in stands, where disturbance of the soil surface was limited, the participation of terminal tree species increased. However, within a century, the floristic structure in both cases becomes quite similar. Human activity is the key to the direction of succession of vegetation over a long period of time in terms of the relationship between pioneering and more economically valuable tree species. Our results indicate that a higher share of pioneer tree species is found where there were artificially raised stands of conifers in the beech habitat and where the surface was cleaned using mechanization, whereby the surface layer of the soil was removed. Within our climatic zone, phanerophytes predominantly include woody plants, either deciduous or evergreen. In our temperate climate zone and within the scope of this study, deciduous phanerophytes stand out as characteristic and therefore interesting.

Figure 3 reveals that phanerophytes rank second in prevalence within the clear-cut areas, following hemicryptophytes. Their number in the clear-cut areas is 2.5 times greater than in the old-growth forest. Out of the 37 phanerophyte species identified in the clear-cut areas, 23 species occur solely in these areas and are absent in the old-growth forest. Conversely, out of the 15 phanerophytes discovered in the old-growth forest, only one species is exclusive to this site and is absent in the clear-cut areas. There are 14 species found in both the clear-cut areas and the old-growth forest.

Not all phanerophytes hold equal significance in the natural regeneration of clear-cut stands. Therefore, their further division into subgroups based on height and habit shape was analysed (Figure 7). Classification based on tree height delineates three categories: tall trees ranging from 5 to 50 meters (MesP); low trees and

tall shrubs attaining 2 to 5 meters in height (MiP); and low shrubs reaching up to 2 meters in height (NP). Based on the habit, phanerophytes are further classified into three groups: those with an erect stem (P scap), shrub phanerophytes (P caesp), and prostrate phanerophytes (P rept). Figure 9 displays the combinations of these phanerophyte attributes.

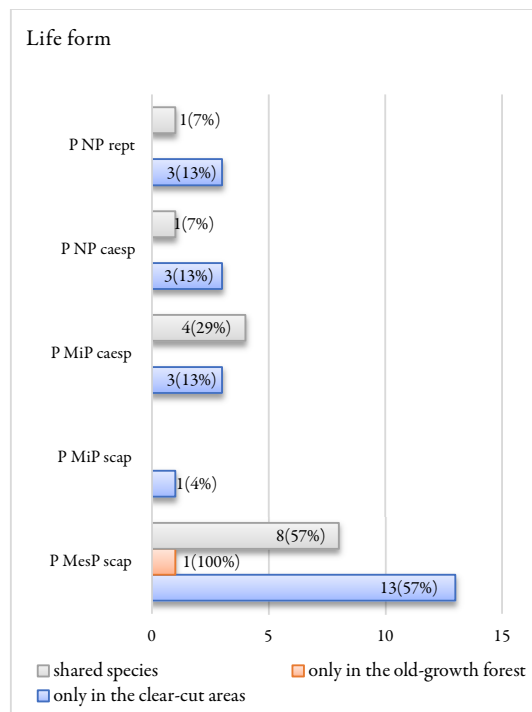


**Figure 7.** Comparative spectrum of the Phanerophytes subgroup for all species identified in the clear-cut areas and the old-growth forest, expressed in the absolute number of taxa and their relative share

The above figure clearly illustrates that the clear-cut areas harbour a greater diversity of species across all phanerophyte subgroups. In relative terms, due to the notably lower species count in old-growth forests, these proportions remain relatively consistent. Even the share of trees and tall shrubs relative to the total number of phanerophytes is slightly higher in old-growth forests. Tall trees (P MesP scap) dominate among phanerophytes. This group encompasses forest tree species such as *Fagus sylvatica* L., *Acer pseudoplatanus* L., *Prunus avium* (L.) L., *Fraxinus excelsior* L., *Quercus petraea* (Matt.) Liebl., *Corylus colurna* L., *Carpinus betulus* L., *Tilia tomentosa* Moench, *Pyrus pyraister* (L.) Burgsd., *Sorbus torminalis* (L.) Crantz., *Ulmus minor* Mill., *Juglans regia* L., etc. Their abundance is 2.3 times higher in the clearcuts compared to the old-growth forest. Notably, the old-growth forest is a monodominant beech forest (*Helleboro odori-Fagetum moesiaca* Soo & Borhidi 1960), whereas clearcuts exhibit altered microclimatic conditions, facilitating the colonisation of xerothermic species alongside beech. Heinrichs *et al.* (2013) in a study on the influence of wind and ice on vegetation successions in submontane-suboceanic beech forests in Lower Saxony and North Rhine-Westphalia, he points out that the pronounced mixture of woody species at the beginning of the succession is only temporary, because the competitive ability of beech increases with age. Especially in acidic habitats. Following forest trees in terms of species number are forest shrub species with heights of 2-5 m (P MiP caesp), such as *Crataegus monogyna* Jacq., *Sambucus nigra* L., *Corylus avellana*, *Cornus sanguinea* L., *Syringa vulgaris* L., *Viburnum lantana* L. and others). Clear-cut areas also display a higher abundance of low shrub phanerophytes up to 2 m in height (P NP caesp), including *Rosa canina* L., *Euonymus europaeus* L., *Prunus spinosa* L., among others, as well as prostrate woody species (P NP rept), such as *Rubus hirtus* Waldst. & Kit.

and *Rubus idaeus* L. compared to old-growth forests. These shrub and prostrate species have the potential to impede natural forest regeneration, thus they are considered weed species from a forestry perspective.

The distribution of phanerophytes according to the habit of shared and differential species in the clearcuts and old-growth forests is illustrated in Figure 10. Among the 21 tree phanerophytes (P MesP scap) identified, 13 species are exclusively recorded in the clearcuts, not in the old-growth forest. Conversely, only one species from this subgroup is found solely in the old-growth forest, not in the clearcuts. Eight species are common to both the clearcuts and the old-growth forest. In the category of low trees (P MiP scap), only one species was observed, and it is exclusive to the clearcuts. Across other phanerophyte categories, clearcuts consistently host more species compared to the old-growth forest, with no species occurring only in the old-growth forest and not recorded in the clearcuts (Figure 8). Multinomial correspondence analysis results further highlight a stronger association of phanerophytes with clearcuts over the old-growth forest.



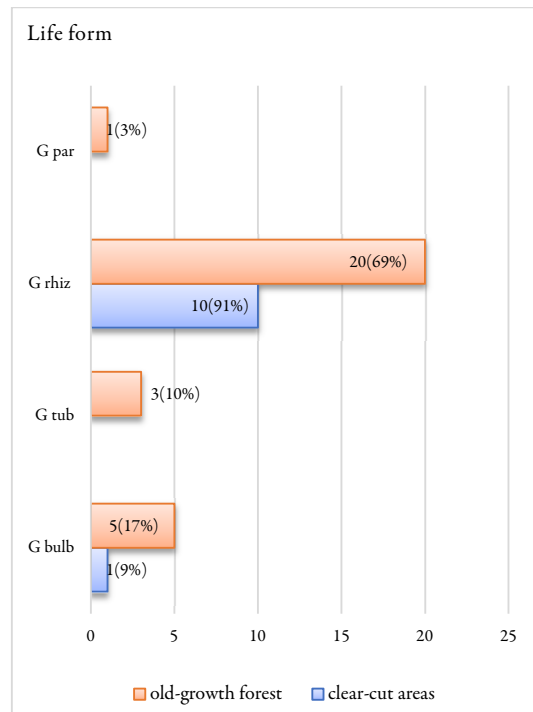
**Figure 8.** Comparative spectrum of Phanerophytes of shared and differential species in the clear-cut areas and the old-growth forest, expressed in the absolute number of taxa and their relative share

#### *Life form of Geophytes (G)*

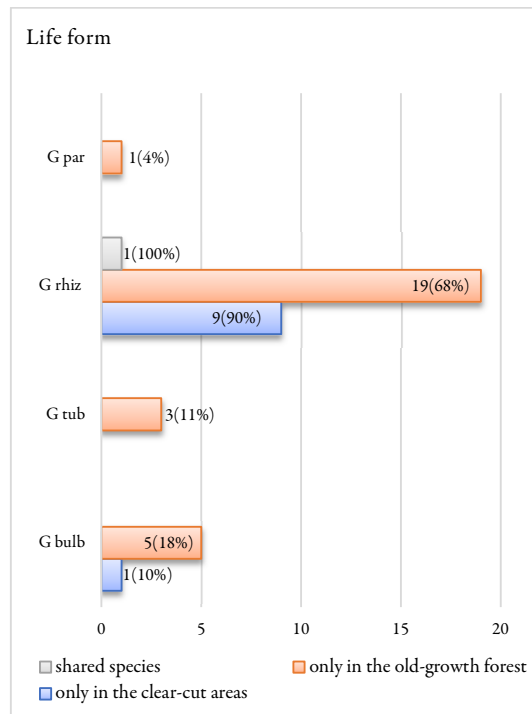
Beech forests are well-known for their communities characterised by an increased presence of geophytes in their floristic composition. These are plants that typically emerge early in spring before trees have fully leafed out; their above-ground parts quickly die down, while the plants survive in the form of underground structures, such as bulbs – G bulb, tubers – G tub, or rhizomes – G rhiz. Some geophytes develop in autumn after the leaf fall. Of all life forms, the old-growth forest is significantly richer only in geophytes compared to the clearcuts (29:11) (Figure 3). With the degradation of beech forests in the clearcuts, many geophytes have vanished. Geophytes in the form of rhizomes (G rhiz) are the most numerous (Figure 9). They include *Dryopteris filix-mas* (L.) Schott., *Pteridium aquilinum* (L.) Kuhn., *Sambucus ebulus* L., *Trifolium medium* L., *Helleborus odorus* Waldst. & Kit. ex Willd., *Carex pendula* Huds., *Elymus repens* (L.) Gould., *Polygonatum multiflorum* (L.) All. and others.

Out of the 20 species in the old-growth forest, only one is found in the clearcuts. Out of the 10 species in the clearcuts, nine species are absent in old-growth forests. Other subgroups have fewer species and are mostly characteristic of the old-growth forest (Figure 10). It should be noted that geophytes can also be parasitic plants (G par) – (*Neottia nidus-avis* (L.) L. C. M. Richard).

The association of geophytes with the old-growth forest is further illustrated by the results of multinomial correspondence analysis. Other life forms such as therophytes (T), scandentophytes (S), and hemicryptophytes (Ch) show lower presence in the surveyed beech old-growth forest and beech sites following clearcutting.



**Figure 9.** Comparative spectrum of Geophytes subgroups for all species identified in the clear-cut areas and the old-growth forest, expressed in the absolute number of taxa and their relative share

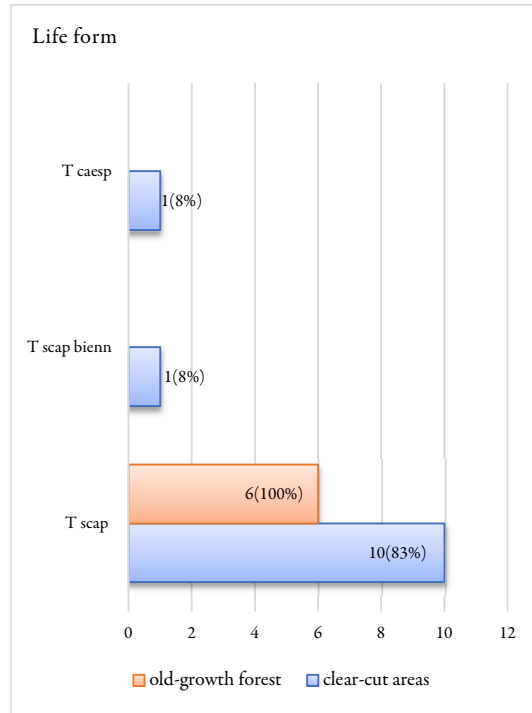


**Figure 10.** Comparative spectrum of Geophytes of shared and differential species in the clear-cut areas and the old-growth forest, expressed in the absolute number of taxa and their relative share

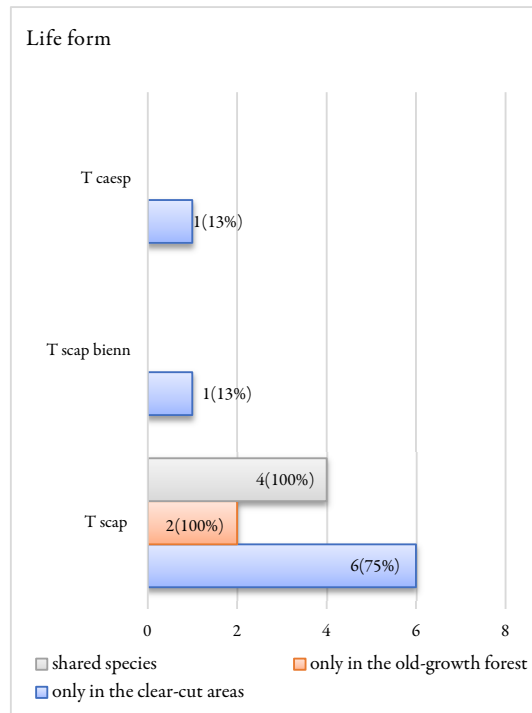
#### *Life form of annual plants: Therophytes (T)*

Therophytes are annual herbaceous plants with a short life cycle. They survive the unfavourable period of the year in the form of seeds or fruits. They thrive in southern regions, in warm climatic zones. They are characteristic of desert and Mediterranean vegetation and habitats under zooanthropogenic influences, i.e., around settlements, mines, industrial zones, pastures, and eroded areas (Stevanović *et al.*, 2001). According to Horvat (1949), therophytes are plant species that dominate in dry, hot, desert, and Mediterranean regions. They are commonly classified into subgroups based on their habit. A total of 12 species were identified in the clearcuts (Figure 3), where all except one have an erect stem form (T scap). They include *Myosotis sylvatica* Ehrh. ex Hoffm., *Lapsana communis* L., *Thlaspi arvense* L., *Linaria vulgaris* Mill., *Viola tricolor* L., *Alliaria petiolata* (M.Bieb.) Cavara & Grande and others. Only one species was found in the form of grass (T caesp) – (*Bromus sterilis* L.). In the old-growth forest, half as many species within this life form were found – a total of 6, all with an erect stem form (T scap) (Figure 11).

Out of a total of 10 species of annual therophytes with an erect stem (T scap), six species were documented in the clearcuts but were not found in the old-growth forest. Conversely, only two species from this subgroup recorded in the old-growth forest were absent in the clearcuts. Four species were commonly found in both the clearcuts and the old-growth forest. Other subgroups were exclusively found in the clearcuts (Figure 12). The presence of therophytes indicates the presence of Mediterranean-sub-Mediterranean floristic elements across all sites, which is characteristic of the climate in eastern Serbia. Their higher prevalence in clear-cut areas suggests an increased xerothermic influence on the microclimate of open spaces. Vojniković *et al.* (2015) note the absence of therophytes in all analysed beech forests in Central Bosnia, indicating a lack of significant influx from typical Mediterranean or sub-Mediterranean species.



**Figure 11.** Comparative spectrum of Therophytes subgroups for all species identified in the clear-cut areas and the old-growth forest, expressed in the absolute number of taxa and their relative share



**Figure 12.** Comparative spectrum of Therophytes, of shared and differential species in the clear-cut areas and the old-growth forest, expressed in the absolute number of taxa and their relative share

*Life form of climbers and twiners: Scandentophytes (S)*

In the clearcuts, a total of six species of scandentophytes were recorded. These include two lignified species (S lig) - *Clematis vitalba* L. and *Hedera helix* L.; two herbaceous therophytic (S T herb) - *Galium aparine* L. and *Fallopia convolvulus* (L.) Á.Löve; one herbaceous geophytic (S G herb) - *Dioscorea communis* (L.) Caddick & Wilkin; and one herbaceous hemicyptophytic (S H herb) – *Vicia cracca* L. In the old-growth forest, two species were recorded in this life form which were also found in clearcuts.

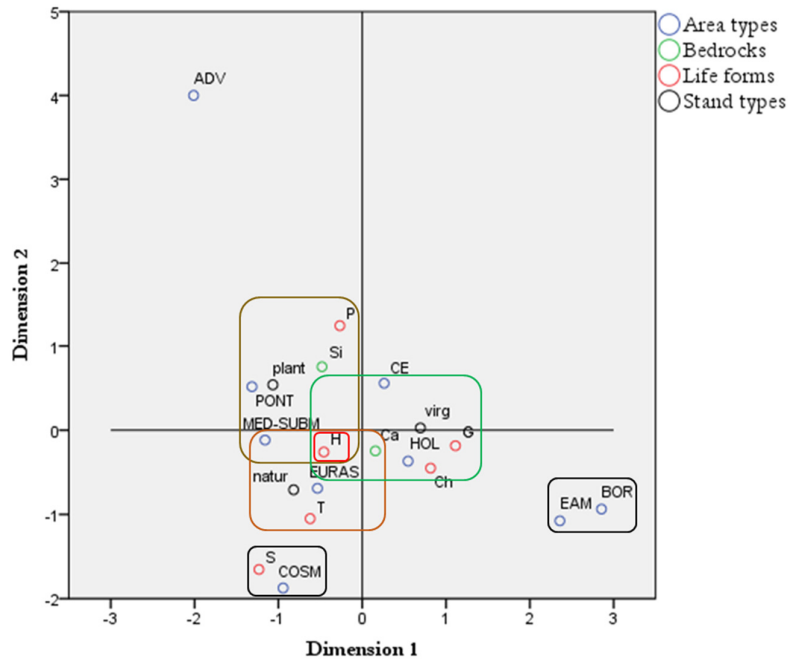
*Life form of Chamaephytes (Ch)*

Chamaephytes are low or dwarf plants, typically growing close to the ground and reaching a height of up to 25 cm. The majority of these species are typically found in arctic or alpine environments. A total of six chamaephytes were recorded in the clear-cut areas, while eight were observed in the old-growth forest. They occur in various combinations of subforms across the surveyed areas. Plants exclusively found in the clearcuts include three species of lignified shrub chamaephytes (Ch frut caesp) and one species of prostrate herbaceous chamaephytes (Ch herb rept). Plants growing only in the old-growth forest include one species of lignified prostrate chamaephytes (Ch frut rept), one species of subshrub chamaephytes (Ch suffr), two species of herbaceous shrubs (Ch herb caesp), one species of prostrate herbaceous chamaephytes (Ch herb rept), and one species of herbaceous erect succulents (Ch herb scap succ). The chamaephytes found in both the clearcuts and the old-growth forest include one species of herbaceous shrubs (Ch herb caesp) and one species of prostrate herbaceous chamaephytes (Ch herb rept).

*Interrelation of phytogeographical and biological characteristics of plants, ecological conditions and stand types*

To evaluate the interaction or correlation among area-types, life forms, and bedrocks across various stand types (old-growth forests (virg), clearcuts of natural beech forests (natur), and clearcuts of artificially established conifer stands within beech sites (plant), we employed a statistical method - multinomial correspondence analysis. Initially, the analysis encompassed all three stand types collectively, followed by separate assessments for areas subjected to clearcutting.

Based on the findings of the multinomial correspondence analysis across all three stand types (Figure 13), it is evident that allochthonous plants (ADV) form a distinct group with no association with any investigated stand type. Moreover, the presence of boreal (BOR) and Eurasian mountain (EAM) plants is not characteristic of the fundamental set of ecologically interconnected species. Cosmopolitan plants (COSM) are predominantly scandentophytes (S) and do not exhibit association with other plant species typical of the surveyed areas. Other area-types, life forms, and ecological characteristics related to bedrock display notable interconnectedness. Nevertheless, they can be categorised into two primary groups: plants in the old-growth forest and plants found in the clearcuts.



**Figure 13.** Multinomial correspondence analysis of the association of area-types (AT), life forms (LF), and bedrocks (B) for all three stand types (ST)

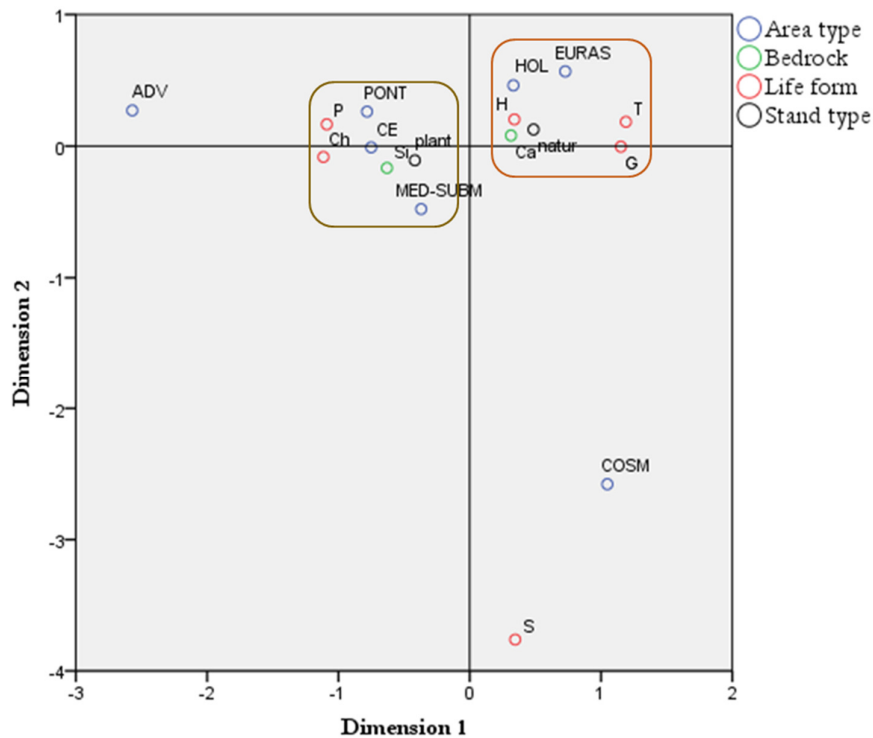
The plants in the old-growth forest (*virg*) are mainly linked to the Central European (CE) and Holarctic (HOL) area-types, along with geophytes (G) and chamaephytes (Ch) life forms, while hemicryptophytes (H) are less common. Additionally, they are typically found on limestone bedrock (Ca). The strong correlation of chamaephytes with carbonate bedrock further explains their presence in compact limestone cliffs and dissected relief, while the increased occurrence of the Central European (CE) and Holarctic (HOL) area-types explains mesophily (Zlatković, 2011).

On the other hand, plants in the clearcuts can be further classified into two groups: plants found in areas where clearcutting of natural beech forests (*natur*) occurred and those in areas where clearcutting of artificially established conifer stands within beech sites (*plant*) took place.

Clearcuts of natural beech forests (*natur*) are frequently associated with Eurasian (EURAS) and partially Mediterranean-submediterranean (MED-SUBM) area-types, with primarily therophytic (T) and hemicryptophytic (H) life forms, and often found on the limestone bedrock (Ca). Conversely, areas where conifer stands were artificially established (*plant*) contain plants that characteristically belong to Pontic (PONT) and Mediterranean-submediterranean (MED-SUBM) area-types, predominantly hemicryptophytes (H) and phanerophytes (P) life forms, found on the silicate bedrock (Si).

Central European (CE) and Eurasian (EURAS) species dominate the research sites. However, Central European species (CE), along with Holarctic species (HOL), show a stronger affinity for old-growth forests. Conversely, Eurasian (EURAS) species, along with Mediterranean-submediterranean (MED-SUBM) and Pontic (PONT) species, are more commonly found in open areas resulting from clearcutting, as previously mentioned. Research by Zlatković (2011) in southern Serbia also supports the association of Mediterranean and Pontic taxa with the life forms of phanerophytes and therophytes. Horvat (1949) also notes the association of therophytes with the Mediterranean-sub-Mediterranean area type. Similarly, geophytes (G) and chamaephytes (Ch) are more prevalent in old-growth forests. Hemicryptophytes (H), being the most abundant plants, are distributed across all stand types, occupying a central position that overlaps all three stand types. However, they, along with therophytes (T) and phanerophytes (P), show a stronger association with open areas resulting from clearcuts.

To explore the difference in plant colonisation on clear-cut areas between natural beech forest sites (natur) and areas previously occupied by artificially established conifer stands on beech forest sites (plant), a multinomial correspondence analysis was specifically conducted for the clearcut areas (Figure 14).



**Figure 14.** Multinomial correspondence analysis of the association of area-types (AT), life forms (LF) and bedrocks (B) on the clear-cut areas in natural beech stands and artificially established conifer stands within beech sites

Figure 14 clearly illustrates the distribution of area-types and life forms across different bedrocks within two stand types present before clearcutting (natur and plant). Similar to the previous figure, it is apparent that Eurasian (EURAS) and Holarctic (HOL) area-types are associated with barren surfaces following clearcutting within natural beech forests (natur). As depicted in Figure 13, this stand form is characterised by hemicryptophytes (H), therophytes (T), along with some geophytes (G), all of which occur over the limestone bedrock. As shown in Figure 13, all these additional ecological groups of plants (HOL, G, Ca) are positioned in the negative part of the distribution along dimension 2, as is the ecological group characteristic of clearcuts of natural beech forests, suggesting a certain association with them.

On the other hand, Figure 14 shows that the clear-cut areas of artificially established conifer stands within beech sites (plant) predominantly encompass Pontic (PONT) and Mediterranean-Submediterranean (MED-SUBM) area-types, along with some Central European area-type (CE). In Figure 13, the CE area-type occupies the positive part of dimension 2, mirroring the ecological group of plants characteristic of the stand form labelled as plant, indicating their significant association. Regarding life forms, as in Figure 13, phanerophytes and silicate bedrock are associated with this group. In the spatial graphical model, chamaephytes (Ch) have less significance due to their lower abundance. Although hemicryptophytes (H) are the most abundant plants in all cases, they are more characteristic of the areas where artificially established conifer stands within beech sites were present, as supported by previous descriptive analyses. Adventive (ADV) and Cosmopolitan (COSM) area-types, along with the scandentophytes (S) life form, are not linked to either of the two examined stand types, as confirmed by the joint analysis (Figure 13).

*General considerations based on the study*

Based on the floristic composition and phytogeographic and biological analyses conducted in areas subjected to clear-cutting in natural beech forests and artificially established conifer stands within the beech site (*Helleboro odori-Fagetum moesiaca* Soo & Borhidi 1960), the following conclusions can be drawn:

Five years after clear-cutting, beech sites exhibited significantly richer floristic diversity compared to natural beech forests of old-growth origin. A total of 176 taxa of vascular plant species were recorded in the clear-cut areas, whereas only 107 taxa were found in the old-growth forest.

Chorological analysis of floristic composition revealed the presence of seven main area-types in the clear-cut areas, contrasting with nine in the old-growth forest. The dominant types within the range spectrum of the clear-cut areas included the Central European area-type (CE) with 62 taxa (35%) and the Eurasian area-type (EURAS) with 58 taxa (33%). This pattern is mirrored in the range spectrum of the old-growth forest, where the Central European area-type (CE) comprised 52 taxa (49%) and the Eurasian area-type (EURAS) 26 taxa (24%). These findings support the notion that these are indeed beech forests which are typically characterised by the presence of these plants. The notably higher number of species within the Eurasian area-type in the clear-cut areas compared to the old-growth forest suggests a more pronounced influence of continental climate in the clear-cut areas, leading to more pronounced microclimatic extremes.

The higher relative abundance of species within the Central European (CE) and Holarctic (HOL) area-types in the old-growth forest compared to the clear-cut areas, along with the absence of species from the Eurasian Mountain (EAM) and Boreal (BOR) area-types in the clear-cut areas, suggests a shift towards xerothermic microclimates and more pronounced impacts of summer temperature peaks in the open areas of clearcuts, resulting in the absence of mesophilic and frigidophilic species.

The lack of introduced adventive species (ADV) in the old-growth forest underscores its natural state and the absence of any human impact. The intensified colonisation by Mediterranean-submediterranean (MED-SUBM), Pontic (PONT), and to a lesser extent adventive (ADV) and cosmopolitan (COSM) species in the clear-cut areas indicates a shift towards xerothermic microclimates in open spaces and increased human activity, leading to the spread of secondary vegetation types at the expense of potential forest sites.

Within the Eurasian (EURAS), Mediterranean-submediterranean (MED-SUBM), and to a lesser extent Cosmopolitan (COSM) area-types, clear-cut areas exhibited a notable presence of species absent in the old-growth forest. However, the highest relative abundance of shared species between the clear-cut areas and the old-growth forest lies within the Central European area-type (CE), indicating beech sites in both undisturbed and disturbed ecosystems. Taxa of EURAS, MED-SUBM, and COSM define the openness of ecosystems in the clear-cut areas, with altered ecological conditions towards a stronger manifestation of continental climate, marked by frequent climate extremes and xerothermic site conditions.

In both disturbed and undisturbed ecosystems, hemicryptophytes dominate, with the disturbed ecosystems, i.e. clear-cut areas (59%) harbouring 2.3 times more hemicryptophytes than the old-growth forest (42%). The hemicryptophytic nature of the investigated ecosystems denotes a temperate climatic zone, with the increased presence of hemicryptophytes in the clear-cut areas suggesting the influence of the continental climate of eastern Serbia on one hand, and even harsher microclimate in the clear-cut areas on the other hand. The old-growth forest, as a completely undisturbed ecosystem, mitigates local climatic extremes, thus having a relatively lower proportion of hemicryptophytes. Across all subgroups, clear-cut areas surpass the old-growth forest in the number of hemicryptophytes, with species lacking rosettes and having an erect stem (H scap) being particularly dominant. There are 2.5 times more of these species in the clear-cut areas than in the old-growth forest. Out of a total of 104 hemicryptophytes in the clear-cut areas, 75 species are exclusive to these areas and absent in the old-growth forest, while out of 45 species found in the old-growth forest, 16 are exclusive to it and absent in the clear-cut areas. A total of 29 species are common to both the clear-cut areas and the old-growth forest.

The presence of phanerophytes in the clear-cut areas exceeds that in the old-growth forest by 2.5 times. Among the 37 phanerophyte species identified in the clear-cut areas, 23 are exclusive to these areas, but absent

in the old-growth forest. Conversely, out of the 15 phanerophytes found in the old-growth forest, only one species is exclusive to this site. Fourteen species are shared between the clear-cut areas and the old-growth forest. Tall trees (P MesP scap) dominate among phanerophytes, with 2.3 times more of them in the clear-cut areas compared to the old-growth forest. This increase is attributed to altered microclimatic conditions, allowing xerothermic pioneer species to colonise clear-cut areas alongside shade-tolerant beech. Of the 21 tree phanerophytes (P MesP scap) identified, 13 species grow only in the clear-cut areas, while only one species from this subgroup is found solely in the old-growth forest. Eight species are common to both the clear-cut areas and the old-growth forest.

Of all life forms, only geophytes are significantly more abundant in the old-growth forest compared to the clear-cut areas (29:11). Out of the 20 geophyte species in the old-growth forest, only one is also present in the clear-cut areas. Other life forms, including therophytes (T), scandentophytes (S), and chamaephytes (Ch), are less prevalent in the investigated beech old-forest and beech sites after clear-cutting.

The results contribute to our understanding of the pathways of forest ecosystem degradation due to extreme weather events. Previous research on this topic in Serbia has employed various approaches, most commonly focusing on vegetation succession after fires (Vukićević, 1965; Glišić, 1950). Redžić (1988) identifies specific representatives of vascular flora as indicators of site and forest phytocenosis degradation following clear-cutting. A study on spontaneous successions of vegetation (Prach *et al.*, 2001) highlights the need for interdisciplinary approaches and communication between scientists, engineers and decision makers.

## Conclusion

In conclusion, it can be noted that the old-growth forest exhibits the highest mesophilic characteristics, while xerothermophilic elements are more pronounced in deforested beech sites. Areas with artificially established conifer stands demonstrate greater xerophilic tendencies compared to natural beech sites. The increased presence of pioneer tall tree phanerophytes (P MesP scap) in the clear-cut areas suggests the potential for natural regeneration through vegetation succession over an extended period.

## Authors' Contributions (please add)

Conceptualization: BP, VČ, SS, VB, LjR. Data curation: BP, VČ, SS. Formal analysis: BP, VČ, ZP. Funding acquisition: LjR. Methodology BP, VČ. Writing - original draft: BP, VČ, SS, VB, MV. Writing - review and editing: BP, VČ, ZP.

All authors read and approved the final manuscript.

## Ethical approval (for researches involving animals or humans)

Not applicable.

## Acknowledgements

This study was funded by the Ministry of Science, Technological Development and Innovation of the Republic of Serbia, Contract No. 451-03-66/2024-03/ 200027

## Conflict of Interests

The authors declare that there are no conflicts of interest related to this article.

## References

- Baković Z, Stajić B, Janković V, Janjatović Ž, Kazimirović M (2015). Aktivnosti JP "Srbijašume" na sanaciji negativnih efekata ledenog talasa u 2014. godini na šume i životnu sredinu u istočnoj Srbiji, 1. Međunarodna naučno-stručna konferencija Upravljanje kriznim i vanrednim situacijama - teorija i praksa, Zbornik radova, 115-123. <http://data.sfb.rs/sftp/branko.stajic/Bakovic%20et%20al.%202015.pdf>
- Bernstein BC, Makkonen L, Järvinen E (2009). European icing frequency derived from surface observations. In: XIII International Workshop on Atmospheric Icing of Structures (IW AIS), pp 8-11.
- Brković D (2015). Vascular flora of mountainous areas of northwestern Serbia and Šumadija regions - ecological phytogeographical study, Doctoral thesis, Faculty of Biology, University of Belgrade, Serbia. <https://fedorabg.bg.ac.rs/fedora/get/o:10641/bdef:Content/get>
- Burlica C, Beus V, Stefanović V, Vukorep I, Manuševa L, Živadinović JF, Cvijović M (1983). Promjene svojstava zemljišta i kruženje materije poslije primjene golih sječa u šumama bukve i jele sa smrčom. Šumarski fakultet u Sarajevu, Posebna izdanja br. 18.
- Carrière J-M, Lainard C, Le Bot C, Robart F (2000). A climatological study of surface freezing precipitation in Europe. *Meteorological Applications* (3):229-238. <https://doi.org/10.1017/S1350482700001560>
- Čokeša V, Miletić Z, Stajić S, Pavlović B, Božović J, Martać N (2022). Geobotanička istraživanja u ORP "Vinatovača" (Izveštaj o izvršenim istraživanjima za 2022. godinu). Institut za šumarstvo -Beograd.
- Cvjetičanin R (2003). Fitocenoze bukve u Srbiji. Šumarstvo 1-2, UŠITS, Beograd.
- Dzwonko Z, Loster S (2000). Syntaxonomy and phytogeographical differentiation of the *Fagus* woods in the Southwest Balkan Peninsula. *Journal of Vegetation Science* 11:667-678. <https://doi.org/10.2307/3236574>
- Gardiner B (2014). Wind and snow/ice damage to forest and the secondary impact of bark beetles. European Forest Institute. INRA, Bordeaux, France. [https://www.gozdis.si/f/docs/news/4\\_Management\\_of\\_bark\\_beetles\\_and\\_Gardiner.pdf](https://www.gozdis.si/f/docs/news/4_Management_of_bark_beetles_and_Gardiner.pdf)
- Glišić M (1950). Fitocenološki pogledi na pošumljavanje šumskih požarišta; Godišnjak biološkog instituta u Sarajevu, God.III, Fasc. 1-2, Veselin Masleša, Sarajevo.
- Horvat I (1949). Šumske zajednice Jugoslavije; Institut za šumarska istraživanja Ministarstva šumarstva N.R. Hrvatske; Zagreb.
- Irland LC (2000). Ice storms and forest impacts. *The Science of the Total Environment* 262:231-242. [https://doi.org/10.1016/S0048-9697\(00\)00525-8](https://doi.org/10.1016/S0048-9697(00)00525-8)
- Josifović M (ed.) (1970-1977). Flora SR Srbije 1-9. – Srpska akademija nauka i umetnosti, Beograd.
- Kämäräinen M, Hyvärinen O, Jylhä K, Vajda A, Neiglick S, Nuottokari J, Gregow H (2017). A method to estimate freezing rain climatology from ERA-interim reanalysis over Europe. *Natural Hazards and Earth System Sciences* 17(2):243-259. <https://doi.org/10.5194/nhess-17-243-2017>,
- Klopčič M, Poljanec A, Dolinar M, Kastelec D, Bončina A (2020). Ice-storm damage to trees in mixed Central European forests: damage patterns, predictors and susceptibility of tree species. *Forestry: An International Journal of Forest Research* 93(3):430-443. <https://doi.org/10.1093/forestry/cpz068>
- Meusel H, Jäger E (1992). Vergleichende Chorologie der zentraleuropäischen Flora 3. Karten, Literatur, Register. - Gustav Fischer, Jena, Stuttgart, New York.
- Meusel H, Jäger E, Weinert E (1965). Vergleichende Chorologie der zentraleuropäischen Flora «1». Karten. - Gustav Fischer, Jena.
- Meusel H, Jäger E, Weinert E (1978). Vergleichende Chorologie der zentraleuropäischen Flora «2». Karten. - Gustav Fischer, Jena.
- Mölder A, Bernhardt-Römermann M, Schmidt W (2008). Herb-layer diversity in deciduous forests: Raised by tree richness or beaten by beech? *Forest Ecology and Management* 256:272-281. <https://doi.org/10.1016/j.foreco.2008.04.012>

- Mölder A, Streit M, Schmidt W (2014). When beech strikes back: How strict nature conservation reduces herb-layer diversity and productivity in Central European deciduous forests. *Forest Ecology and Management* 319:51-61. <https://doi.org/10.1016/j.foreco.2014.01.049>
- Mueller-Dombois D, Ellenberg H (1974). *Aims and Methods of Vegetation Ecology*. John Wiley & Sons, New York.
- Pavlović B, Babić V, Čokeša V, Martać N, Kanjevac B, Jović Đ (2022). Change in the growing stock condition of the Moravian Forest area as a consequence of ice disasters in the winter 2014. *Sustainable Forestry* 85-86:137-155. <https://scindeks-clanci.ceon.rs/data/pdf/1821-1046/2022/1821-10462285137P.pdf>
- Pavlović B, Babić V, Čokeša V, Stajić S, Martać N, Kanjevac B, Poduška (2023). Floristički sastav bukovih staništa pet godina nakon čiste seče i sindinamika biljnih zajednica na sečinama u Timočkom šumskom području. *Topola* 212:17-31.
- Pavlović B, Čokeša V, Rakonjac Lj, Babić V, Poduška Z, Martać N, Kanjevac B (2023). Changes in the forest growing stock of the Timok forest area following the ice storm in winter 2014/2015. *Sustainable Forestry* 87-88:137-154. <https://scindeks-clanci.ceon.rs/data/pdf/1821-1046/2023/1821-10462387137P.pdf>
- Raunkiaer C (1934). *The life forms of plants and statistical plant geography; being the collected papers of C. Raunkiaer, translated into English by H. G. Carter, A. G. Transley and Miss Fausboll*. - Clarendon, London.
- Redžić S (1988). Šumske fitocenoze i njihova staništa u uslovima totalnih sječa. *Godišnjak Biološkog instituta, Posebno izdanje*, vol. 41., Sarajevo.
- Saje R (2014). Žledolom v slovenskih gozdov. *Gozdarski vestnik* 72:204-210. <https://zgds.si/wp-content/uploads/2017/01/gozdarskiVestnik2014.pdf>
- Schmidt W (2005). Herb layer species as indicators of biodiversity of managed and unmanaged beech forests. *Forest, Snow and Landscape Research* 79:111-125. <https://publications.goettingen-research-online.de/handle/2/127806>
- Smyčková M, Koutecký T, Ujházyová M, Ujházy K, Verheyen K, Volařík D, ... Hofmeister J (2024). Herb layer species richness declines with heterogeneity of the forest structure in primary beech-dominated forests while proportion of forest specialists increases. *Forest Ecology and Management* 556:121728. <https://doi.org/10.1016/j.foreco.2024.121728>
- Stevanović B, Janković M (2001). *Ekologija biljaka sa osnovama fiziološke ekologije biljaka* (prvo izdanje). NIK International, Beograd.
- Stevanović V (1992). Klasifikacija životnih formi biljaka u flori Srbije. In: Sarić MR (Ed). *Flora Srbije 1* (2nd Edition): 37-49. Srpska akademija nauka i umetnosti, Beograd.
- Stevanović V (1992A). Floristička podela teritorije Srbije sa pregledom viših horiona i odgovarajućih flornih elemenata. In: Sarić MR (Ed). *Flora Srbije 1*:47-56. Srpska akademija nauka i umetnosti, Beograd.
- Tomić Z, Rakonjac Lj (2011). Survey of syntaxa of forest and shrub vegetation of Serbia. *Folia Biologica et Geologica* 52:111-140.
- Tomić Z, Rakonjac Lj (2017). Šumske fitocenoze Srbije, drugo izdanje. Institut za šumarstvo Beograd, Univerzitet Singidunum, Fakultet za primenjenu ekologiju Futura, Beograd.
- Vojniković S, Višnjić Ć, Balić B, Selimović E, Hodžić S (2015). Utjecaj klimatskih promjena na recentno stanje šumske vegetacije u kantonu Sarajevo. *Naše šume* 40-41, Udruženje inženjera i tehničara šumarstva Federacije Bosne i Hercegovine i Hrvatsko šumarsko društvo, Sarajevo.
- Von Oheimb G, Friedel A, Bertsch A, Härdtle W (2007). The effects of windthrow on plant species richness in a Central European beech forest. *Plant Ecology* 191:47-65. <https://link.springer.com/article/10.1007/s11258-006-9213-5>
- Vukićević E (1965). Sukcesija vegetacije i prirodno obnavljanje šuma na šumskim požarištima u Srbiji. *Glas. šum. fak.*, sv. 29, Beograd.
- Zlatković B (2011). *Flora i fitogeografska pripadnost doline reke Pčinje u jugoistočnoj Srbiji*. PhD Thesis (Manuscript). University in Belgrade, Faculty of Biology, Belgrade, pp 401. [in Serbian, English summary]. <https://plus.cobiss.net/cobiss/sr/sr/bib/45169423>



The journal offers free, immediate, and unrestricted access to peer-reviewed research and scholarly work. Users are allowed to read, download, copy, distribute, print, search, or link to the full texts of the articles, or use them for any other lawful purpose, without asking prior permission from the publisher or the author.



**License** - Articles published in *Notulae Botanicae Horti Agrobotanici Cluj-Napoca* are Open-Access, distributed under the terms and conditions of the Creative Commons Attribution (CC BY 4.0) License.

© Articles by the authors; Licensee UASVM and SHST, Cluj-Napoca, Romania. The journal allows the author(s) to hold the copyright/to retain publishing rights without restriction.

**Notes:**

- **Material disclaimer:** The authors are fully responsible for their work and they hold sole responsibility for the articles published in the journal.
- **Maps and affiliations:** The publisher stay neutral with regard to jurisdictional claims in published maps and institutional affiliations.
- **Responsibilities:** The editors, editorial board and publisher do not assume any responsibility for the article's contents and for the authors' views expressed in their contributions. The statements and opinions published represent the views of the authors or persons to whom they are credited. Publication of research information does not constitute a recommendation or endorsement of products involved.